

# **Traffic and Parking Safety Schemes 2021\_22.**

## **Appendix A**

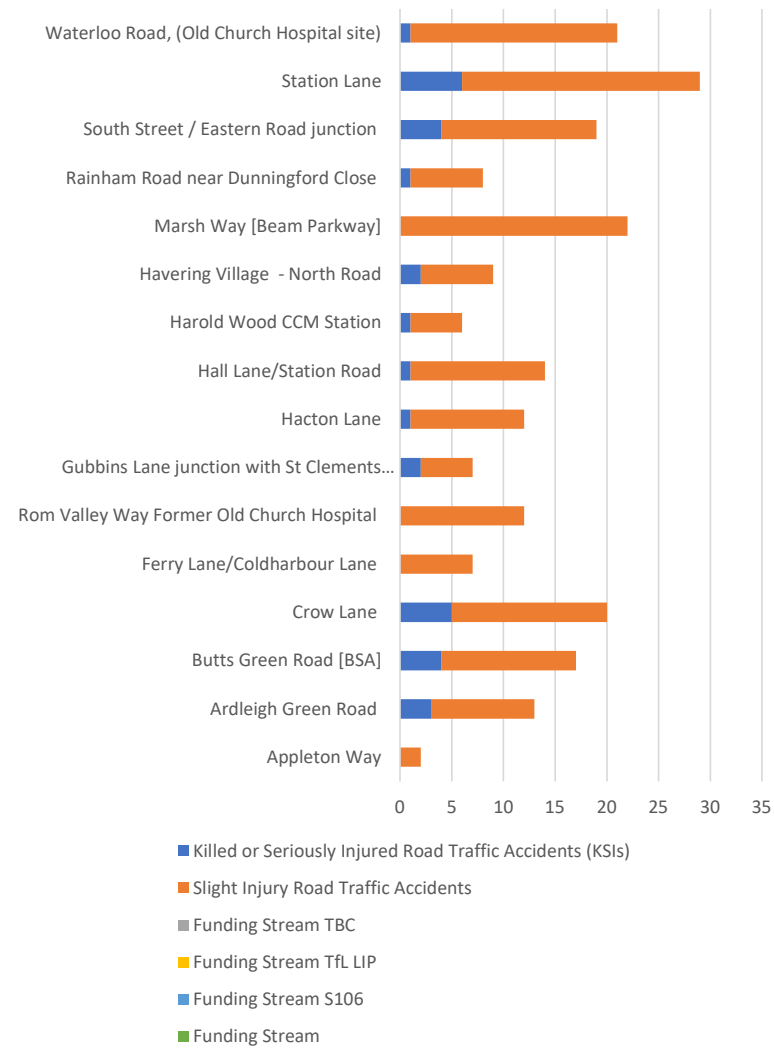
Killed or Seriously Injured Road Traffic Accidents (KSIs) and  
Financial Summary Details

**Traffic and Parking Safety Schemes 2021\_22 - Financial Summary Details**  
(Please note TBC = Item has recently been added to the programme but funding stream has yet to be identified)

Traffic and Safety Schemes by Ward							Number of KSIs by Ward		Funding Streams by Ward			
Ward	Traffic Safety Schemes	Speed Reduction Schemes	HGV Safety Scheme Investigations	LIP Funded School Streets Safety Schemes	Moving Traffic Contavention Safety Schemes	Total Number of Schemes in Each Ward	Killed or Seriously Injured Road Traffic Accidents (KSIs)	Slight Injury Road Traffic Accidents	Funding Stream TBC	Funding Stream TfL LIP	Funding Stream S106 / CIL	Funding Stream HIP
Borough-wide	0	1	0	0	0	1	0	0	0	1	0	0
Brooklands	1	2	1	0	0	4	7	29	1	0	1	2
Brooklands & Romford Town	1	0	0	0	0	1	1	20	0	1	0	0
Cranham	0	1	1	2	0	4	7	45	0	4	0	0
Elm Park	0	0	0	0	0	0	0	0	0	0	0	0
Emerson Park	2	2	1	0	0	5	9	32	3	1	1	0
Gooshays	0	1	1	0	0	2	4	24	1	0	1	0
Hacton	0	1	0	0	0	1	0	0	0	0	0	1
Harold Hill	0	0	0	0	0	0	0	0	0	0	0	0
Harold Wood	2	2	1	0	1	6	3	35	3	2	1	0
Havering Park	1	1	0	0	0	2	7	34	1	1	0	0
Heaton	0	1	1	0	0	2	4	16	2	0	0	0
Hornchurch	0	2	0	0	0	2	0	1	1	1	0	0
Hylands	0	1	1	0	1	3	1	2	2	1	0	0
Hylands & St Andrews	0	0	0	0	0	0	0	0	0	0	0	0
Mawneys	0	1	1	0	0	2	0	2	2	0	0	0
Pettits	0	2	0	0	1	3	5	26	2	0	1	0
Rainham	0	0	0	0	0	0	0	0	0	0	0	0
Rainham & Wennington	2	1	1	0	2	6	4	38	2	2	2	0
Romford	0	0	0	2	0	2	0	2	0	2	0	0
Romford Town	2	9	0	0	4	15	10	66	8	6	1	0
Romford Town & Hylands	0	0	0	0	0	0	0	0	0	0	0	0
South Hornchurch	1	1	1	0	4	7	6	91	1	6	0	0
Squirrels Heath	0	1	0	1	1	3	4	10	1	2	0	0
St Andrews	3	3	0	0	1	7	10	67	2	5	0	0
St Andrews and Elm Park	0	0	0	0	0	0	0	0	0	0	0	0
Upminster	1	2	1	9	0	13	12	56	3	10	0	0
TOTALS	16	35	11	14	15	91	94	596	35	45	8	3

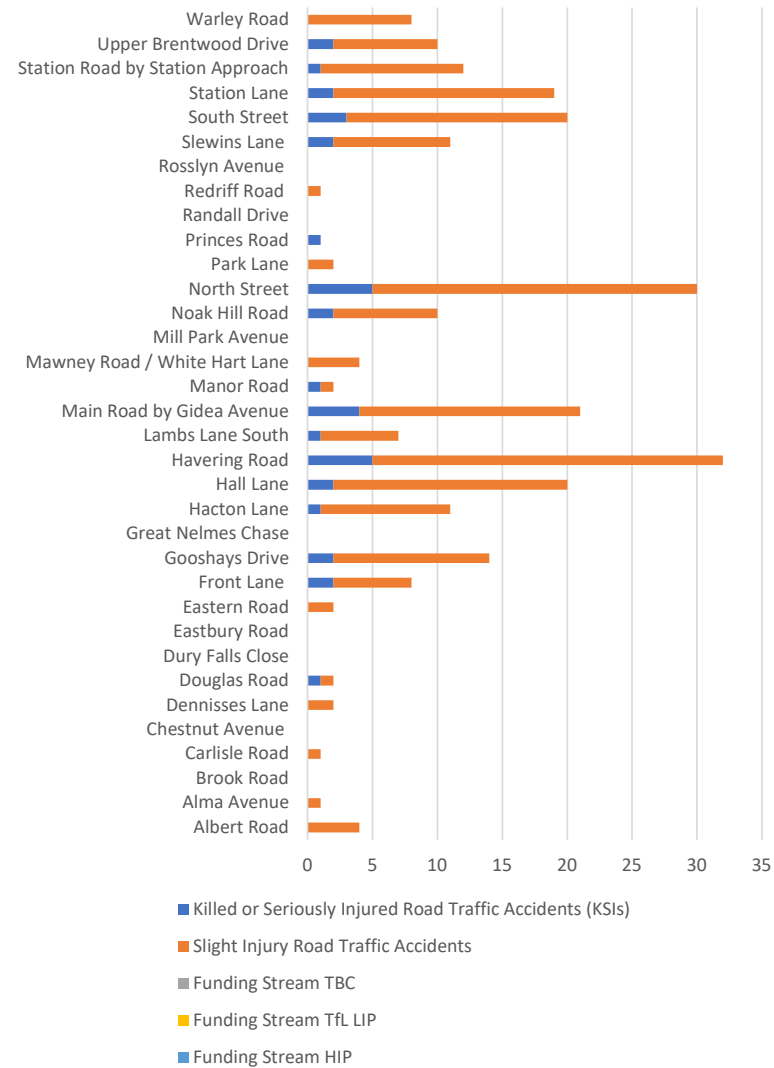
Traffic Safety Schemes							
Location	Ward	Type of Safety Scheme	Killed or Seriously Injured Road Traffic Accidents (KSIs)	Slight Injury Road Traffic Accidents	Funding Stream TBC	Funding Stream TfL LIP	Funding Stream S106
Appleton Way	St Andrews	Pedestrian Safety	0	2			
Ardleigh Green Road	Emerson Park	Accident Reduction	3	10			
Butts Green Road [BSA]	Emerson Park	BSA	4	13			
Crow Lane	Brooklands	Pedestrian Safety	5	15			
Ferry Lane/Coldharbour Lane	Rainham & Wennington	Pedestrian Safety	0	7			
Rom Valley Way Former Old Church Hospital	Romford Town	Pedestrian Safety	0	12			
Gubbins Lane junction with St Clements Avenue	Harold Wood	Pedestrian Safety	2	5			
Hacton Lane	St Andrews	Accident Reduction	1	11			
Hall Lane/Station Road	Upminster	Accident Reduction	1	13			
Harold Wood CCM Station	Harold Wood	Pedestrian Safety	1	5			
Havering Village - North Road	Havering Park	Speeding	2	7			
Marsh Way [Beam Parkway]	South Hornchurch	Bus Stop Accessibility	0	22			
Rainham Road near Dunningford Close	Rainham & Wennington	Pedestrian Safety	1	7			
South Street / Eastern Road junction	Romford Town	Accident Reduction	4	15			
Station Lane	St Andrews	Accident Reduction	6	23			
Waterloo Road, (Old Church Hospital site)	Brooklands & Romford Town	Pedestrian Safety	1	20			
Total KSIs			31	187			

## Traffic Safety Schemes



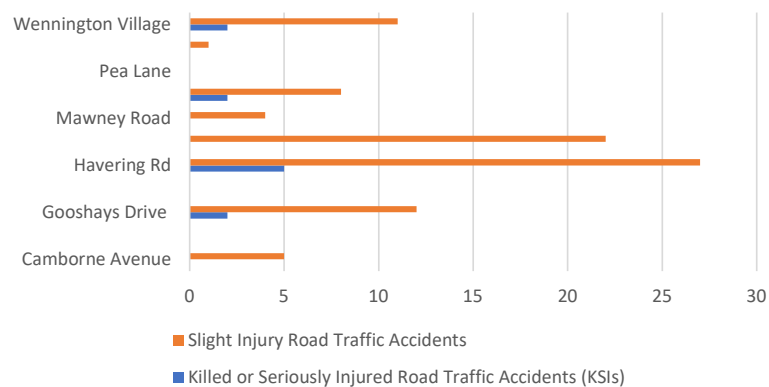
Speed Reduction Schemes						
Location	Ward	Killed or Seriously Injured Road Traffic Accidents (KSIs)	Slight Injury Road Traffic Accidents	Funding Stream TBC	Funding Stream TfL LIP	Funding Stream HIP
20mph Zones	Boroughwide					
Albert Road	Romford Town	0	4			
Alma Avenue	Hornchurch	0	1			
Brook Road	Pettits	0	0			
Carlisle Road	Romford Town	0	1			
Chestnut Avenue	Hylands	0	0			
Dennisses Lane	Upminster	0	2			
Douglas Road	Romford Town	1	1			
Dury Falls Close	Hornchurch	0	0			
Eastbury Road	Romford Town	0	0			
Eastern Road	Romford Town	0	2			
Front Lane	Brooklands	2	6			
Gooshays Drive	Gooshays	2	12			
Great Nelmes Chase	Emerson Park	0	0			
Hacton Lane	St Andrews	1	10			
Hall Lane	Cranham	2	18			
Havering Road	Havering Park	5	27			
Lambs Lane South	Rainham & Wennington	1	6			
Main Road by Gidea Avenue	South Hornchurch	4	17			
Manor Road	Romford Town	1	1			
Mawney Road / White Hart Lane	Brooklands	0	4			
Mill Park Avenue	St Andrews	0	0			
Noak Hill Road	Heaton	2	8			
North Street	Pettits	5	25			
Park Lane	Romford Town	0	2			
Princes Road	Romford Town	1	0			
Randall Drive	Hacton	0	0			
Redriff Road	Mawneys	0	1			
Rosslyn Avenue	Harold Wood	0	0			
Slewins Lane	Emerson Park	2	9			
South Street	Romford Town	3	17			
Station Lane	St Andrews	2	17			
Station Road by Station Approach	Upminster	1	11			
Upper Brentwood Drive	Squirrels Heath	2	8			
Warley Road	Harold Wood	0	8			
Total KSIs		37	218			

## Speed Reduction Schemes



HGV Safety Scheme Investigations								
Location	Ward	Description	Killed or Seriously Injured Road Traffic Accidents (KSIs)	Slight Injury Road Traffic Accidents	Funding Stream TBC	Funding Stream TfL LIP	Funding Stream S106	Funding Stream HIP
Camborne Avenue	Harold Wood	7.5t Weight Limit	0	5				
Chestnut Avenue	Hylands	7.5t Weight Limit	0	0				
Gooshays Drive	Gooshays	7.5t Weight Limit	2	12				
Great Nelmes Chase	Emerson Park	7.5t Weight Limit	0	0				
Havering Rd	Cranham	Traffic Calming	5	27				
Marsh Way	South Hornchurch	Traffic Calming	0	22				
Mawney Road	Brooklands	7.5t Weight Limit	0	4				
Noak Hill Road	Heaton	7.5t Weight Limit	2	8				
Pea Lane	Upminster	7.5t Weight Limit	0	0				
Redriff Road	Mawneys	7.5t Weight Limit	0	1				
Wennington Village	Rainham & Wennington	7.5t Weight Limit	2	11				
Total KSIs			11	90				

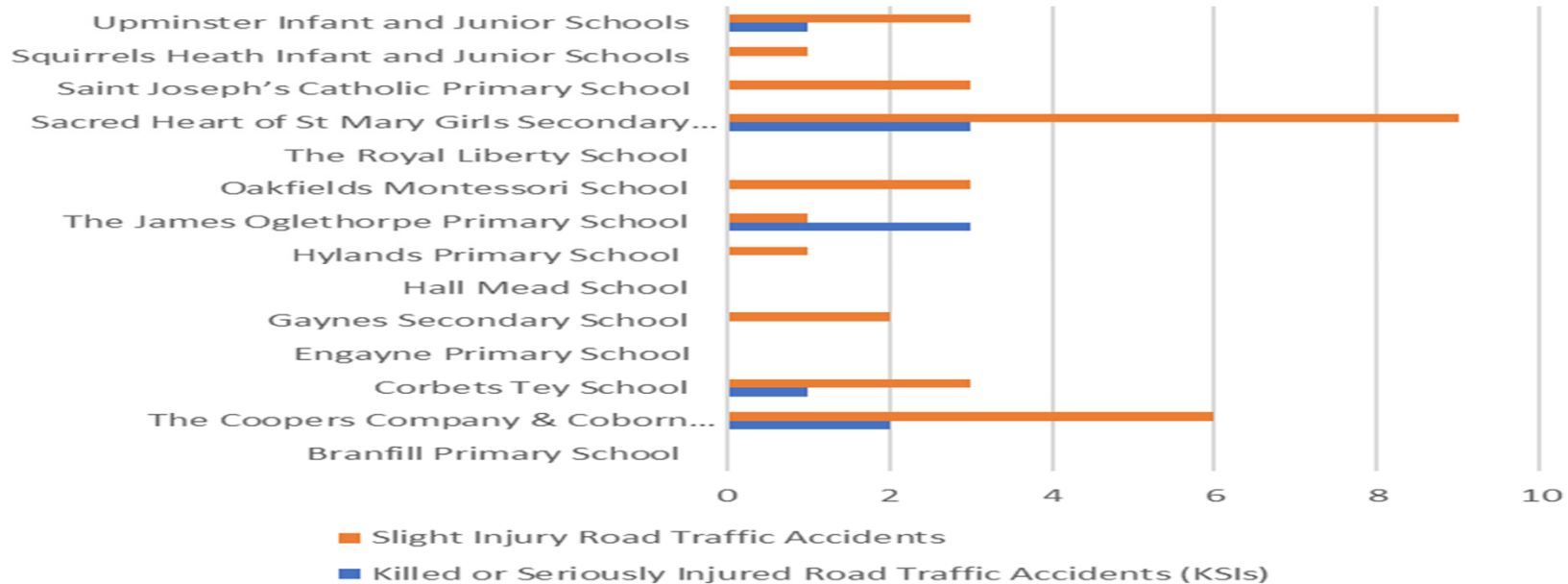
HGV Safety Scheme Investigations



LIP Funded School Streets Safety Schemes				
School Name	Location	Ward	Killed or Seriously Injured Road Traffic Accidents (KSIs)	Slight Injury Road Traffic Accidents
Branfill Primary School	Cedar Avenue	Upminster	0	0
The Coopers Company & Coborn Secondary School	St. Mary's Lane	Upminster	2	6
Corbets Tey School	Harwood Hall Lane	Upminster	1	3
Engayne Primary School	Severn Drive	Cranham	0	0
Gaynes Secondary School	Cranston Park Avenue	Upminster	0	2
Hall Mead School	Marlborough Gardens	Cranham	0	0
Hylands Primary School	Benjamin Close	Romford	0	1
The James Oglethorpe Primary School	St. Mary's Lane	Upminster	3	1
Oakfields Montessori School	Harwood Hall Lane	Upminster	0	3
The Royal Liberty School	South Drive	Squirrels Heath	0	0
Sacred Heart of St Mary Girls Secondary School	St. Mary's Lane	Upminster	3	9
Saint Joseph's Catholic Primary School	St. Mary's Lane	Upminster	0	3
Squirrels Heath Infant and Junior Schools	Salisbury Road	Romford	0	1
Upminster Infant and Junior Schools	St. Mary's Lane	Upminster	1	3
		Total KSIs	10	32



## LIP Funded School Streets Safety Schemes



**Moving Traffic Contavention Safety Schemes**

Location	Ward	Killed or Seriously Injured Road Traffic Accidents (KSIs)	Slight Injury Road Traffic Accidents	Funding Stream TfL LIP	Funding Stream S106	One Way	NLT	NRT	MTC No U- Turn	Bus Area	TfL Assigned Safety Priority
Rom Valley Way Former Old Church Hospital	Harold Wood	0	12								TBC
Northumberland Avenue	Squirrels Heath	2	2								TBC
Minster Way/Wingletye Lane junction	St Andrews	0	4								TBC
A12 into Heath Drive	Pettits	0	1								TBC
A1306 New Road junction with Marsh / Marsh Way junction with A1306 New Road	South Hornchurch	0	21								5
A1306 New Road junction with Cherry Tree Lane	South Hornchurch	2	2								5
A1306 New Road junction with Lower Mardyke Avenue	South Hornchurch	0	3								5
A125 Waterloo Road junction with Exchange street	Romford Town	0	5								5
Albert road junction with Brentwood Road	Romford Town	0	3								5
A124 Hornchurch Road junction with Rainsford Way	Hylands	1	2								5
Ingrave Road junction with A125 North Street <sup>2</sup>	Romford Town	0	2								4
Angel way	Romford Town	0	1								4
A1306 New Road junction with Spencer Road	South Hornchurch	0	4								4
Viking Way Upminster Road South	Rainham & Wennington	0	6								3
Old Station Lane Junction with Celtic Farm Road	Rainham & Wennington	0	1								3
	Total KSIs	5	69								

## Moving Traffic Contavention Safety Schemes

